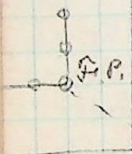


Wednesday Am. Sept 25th 1889

No 21



No 21 facing North

No 21 facing North

24th


A. F. PARKER

Street

BROAD STREET

70.4

72.4



Notes:

N.W. to fence post 57.4

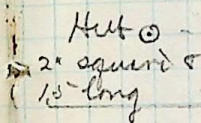
S.W. " " " 70.4

S.E. " Black corner 72.4

2nd square, 2nd street
 3 1/2 feet over of ground
 1/2 inch
 1/2 inch
 1/2 inch


Wednesday Am. Sept 25th 1889³⁹

No 22



No 22 facing North

No 22 facing North



24th

A. F. PARKER

Street

BROAD STREET

49.0

49.0

70.0

71.0

Notes: Had to set Dr Hubs to tie to

N.W. to Hut

N.E. " "

BROAD STREET